















CITY OF JEANNETTE ZONING MAP

-  100 Year Flood Hazard Area
-  Railroad
- Zoning Districts**
-  Traditional Neighborhood District
-  Mixed Residential District
-  Commercial Transition District
-  Urban Center District
-  Neighborhood Commercial District
-  Commercial Corridor District
-  Regional Commercial District
-  Downtown District
-  Institutional Campus District
-  Industrial Innovation District
-  Heavy Industrial District
-  Brush Creek Reserve District

