
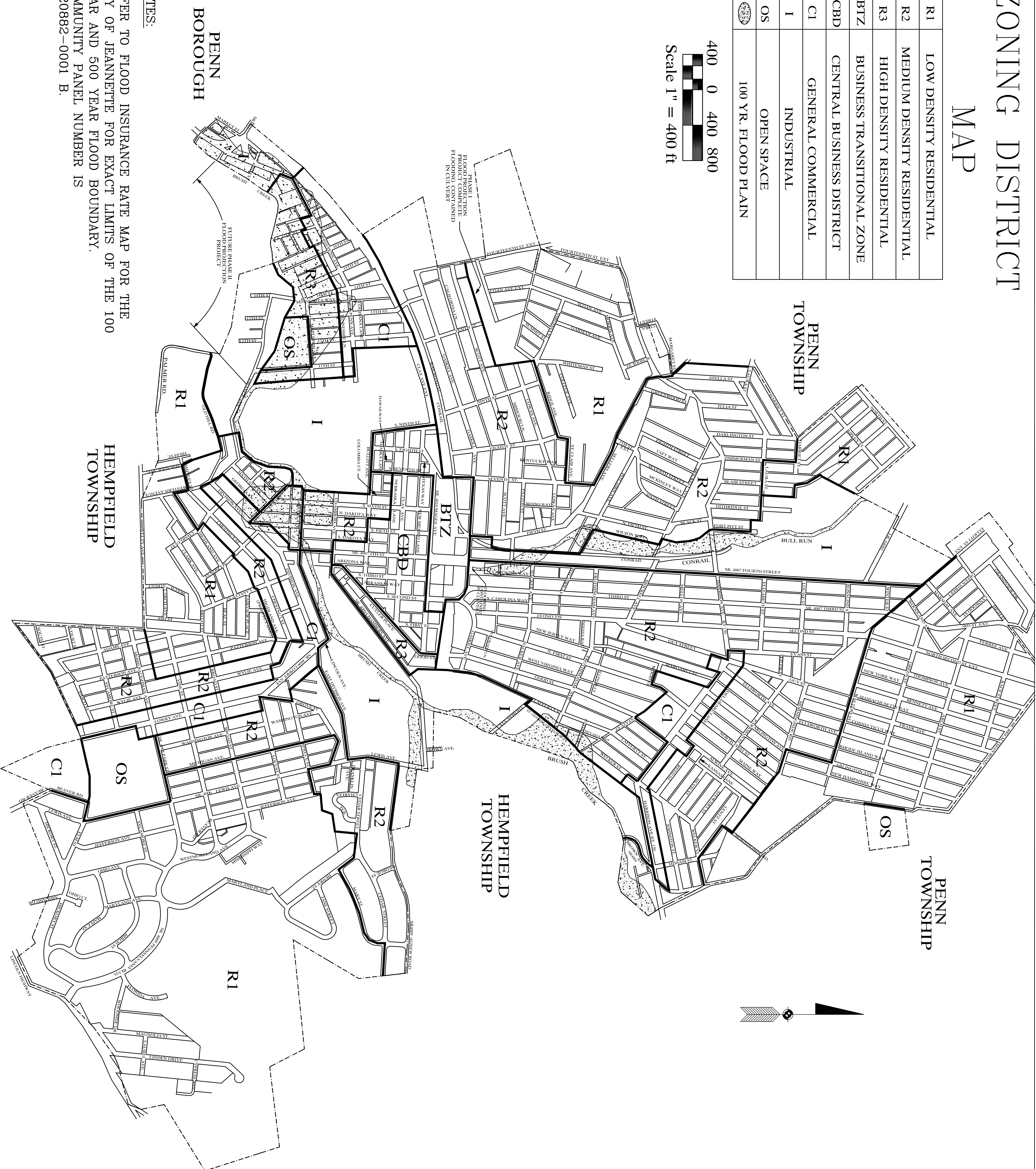
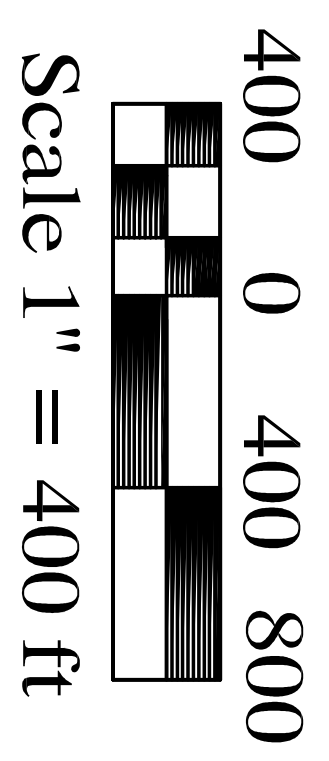


# ZONING DISTRICT MAP

## MAP

R1	LOW DENSITY RESIDENTIAL
R2	MEDIUM DENSITY RESIDENTIAL
R3	HIGH DENSITY RESIDENTIAL
BTZ	BUSINESS TRANSITIONAL ZONE
CBD	CENTRAL BUSINESS DISTRICT
C1	GENERAL COMMERCIAL
I	INDUSTRIAL
OS	OPEN SPACE
	100 YR. FLOOD PLAIN



**NOTES:**

REFER TO FLOOD INSURANCE RATE MAP FOR THE CITY OF JEANNETTE FOR EXACT LIMITS OF THE 100 YEAR AND 500 YEAR FLOOD BOUNDARY. COMMUNITY PANEL NUMBER IS #420882-0001 B.

# CITY OF JEANNETTE

ANTONACCI DESIGN ASSOCIATES, INC.  
 220 S. FIFTH STREET JEANNETTE, PA 15644  
 (724) 527-7771 FAX (724)527-1599  
 EDWARD.ANTONACCI@VERIZON.NET